

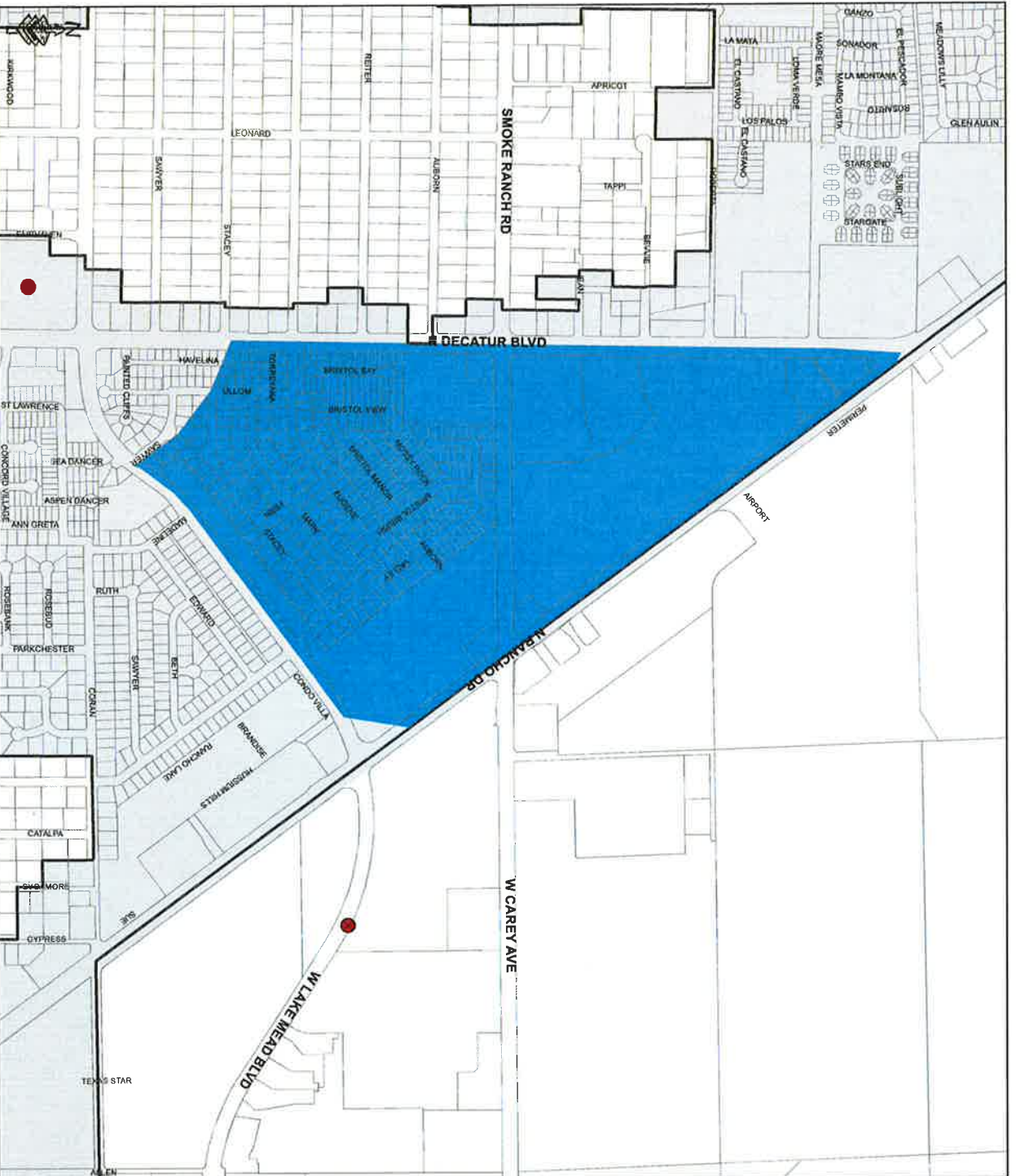
# City of Las Vegas

## Food Deserts

### Area 1 - 154 acres

-  City of Las Vegas
-  Food Desert\*
-  Grocery Store

\*Food Desert: An area where the distance to a supermarket/grocery store is more than 1/4 mile, the median household income is at or below 155% of the Federal Poverty Level, and over 20% of households have no vehicle available.



0 0.075 0.15 0.3 Miles



GIS maps are normally produced  
due to continuous development activity  
this map is for reference only.  
Geographic Information System  
Planning & Development Dept.  
702-229-6301



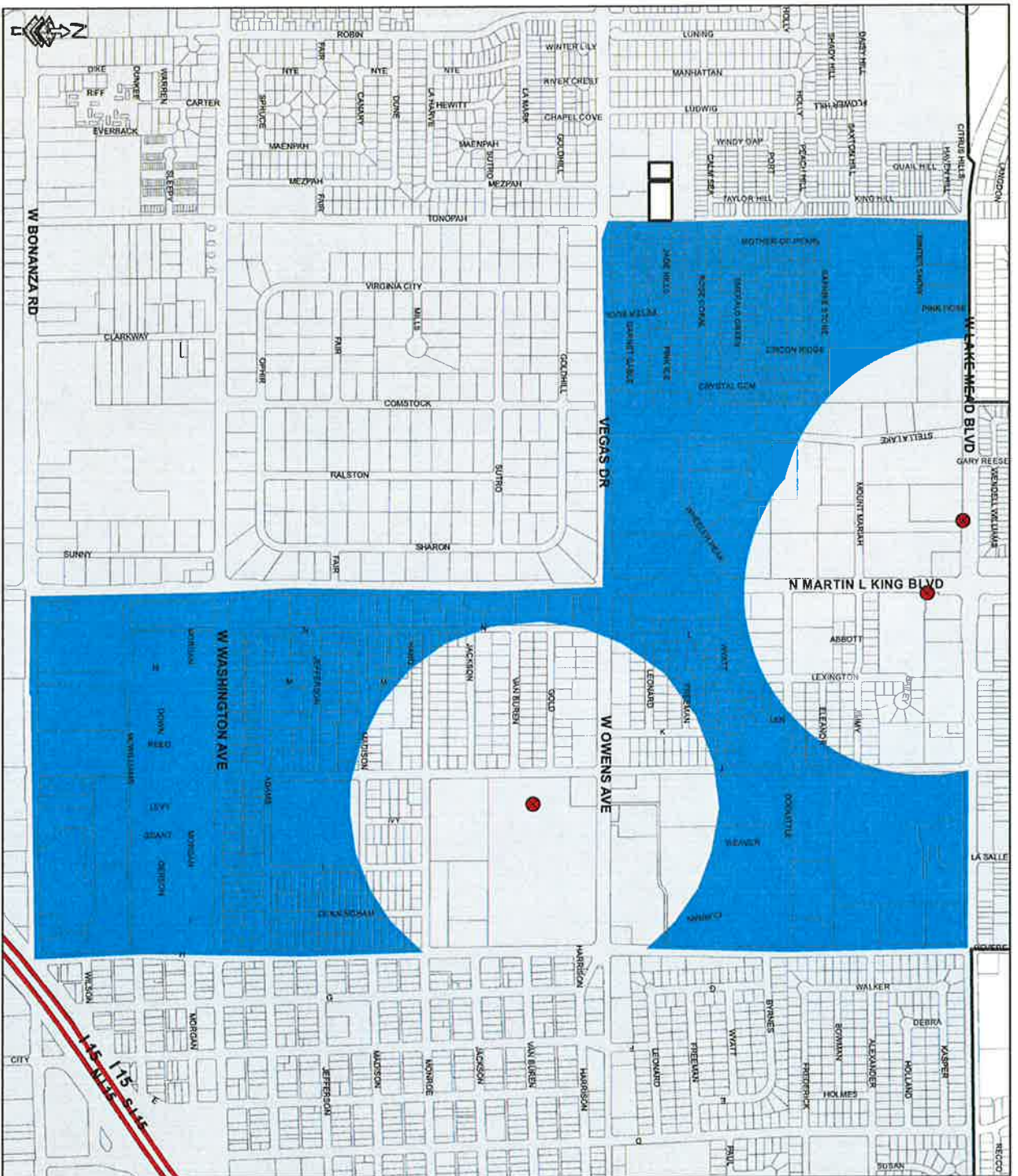
Printed: February 28, 2013

# City of Las Vegas

## Food Deserts

### Area 2 - 451 acres

- City of Las Vegas
- Food Desert\*
- Grocery Store



\*Food Desert: An area where the distance to a supermarket/grocery store is more than 1/4 mile, the median household income is at or below 185% of the Federal Poverty Level, and over 20% of households have no vehicle available.



GIS maps are normally produced only to meet the needs of the City. Due to the numerous requests for maps, the City has developed a Geographic Information System Planning & Development Dept. 702-258-5301

Printed: April 1, 2013





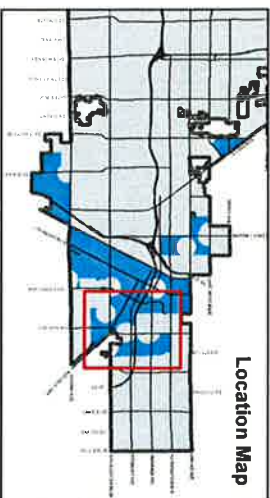
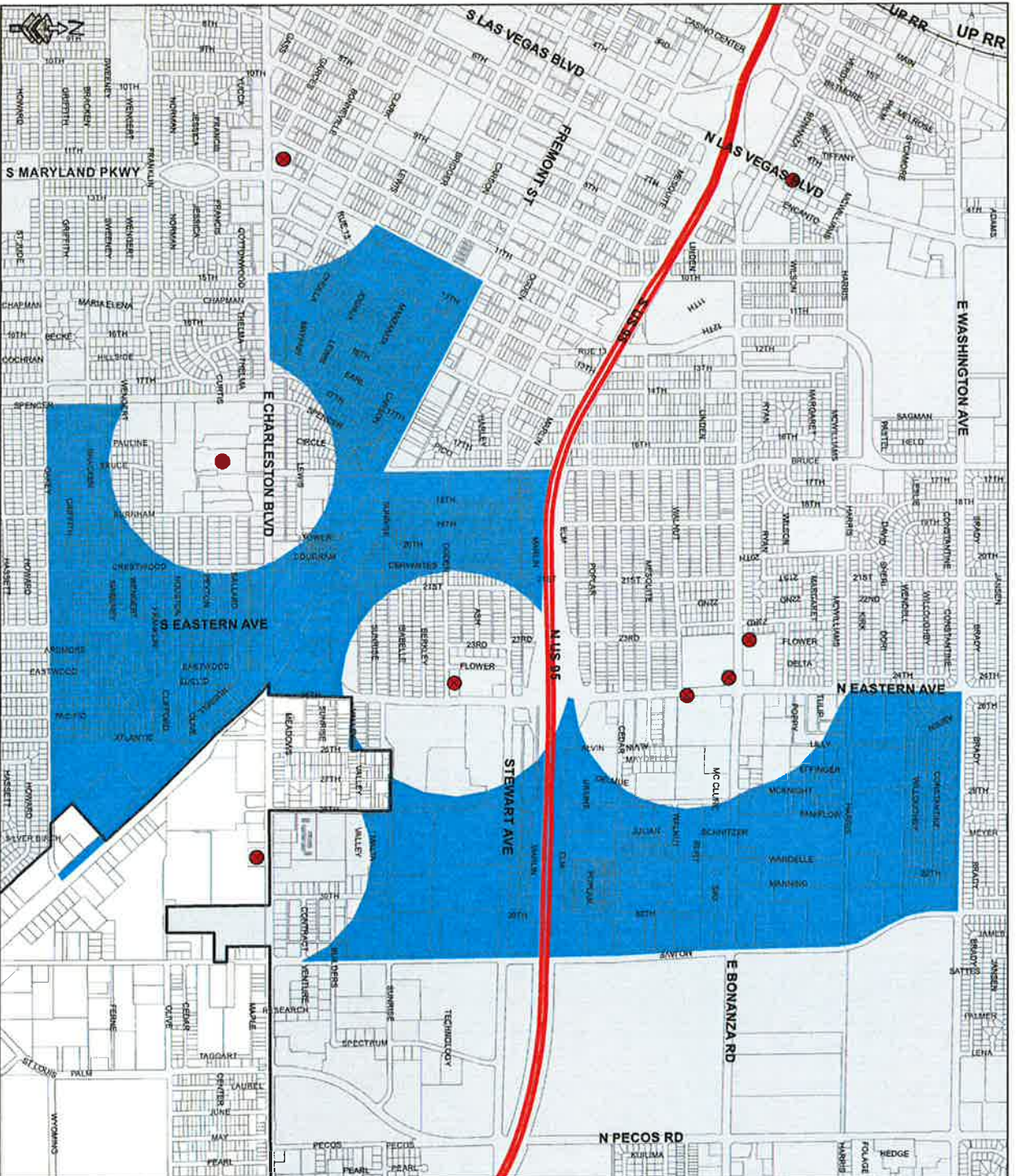
# City of Las Vegas

## Food Deserts

Area 3 - 792 acres

- City of Las Vegas
- Food Desert\*
- Grocery Store

\*Food Desert: An area where the distance to a supermarket/grocery store is more than 1/4 mile, the median household income is at or below 155% of the Federal Poverty Level, and over 20% of households have no vehicle available.



GIS maps are normally produced only to meet the needs of the City. Due to continuous development activity this map is for reference only.  
**Geographic Information System**  
 Planning & Development Dept.  
 702-223-4301  
 Printed: April 1, 2013



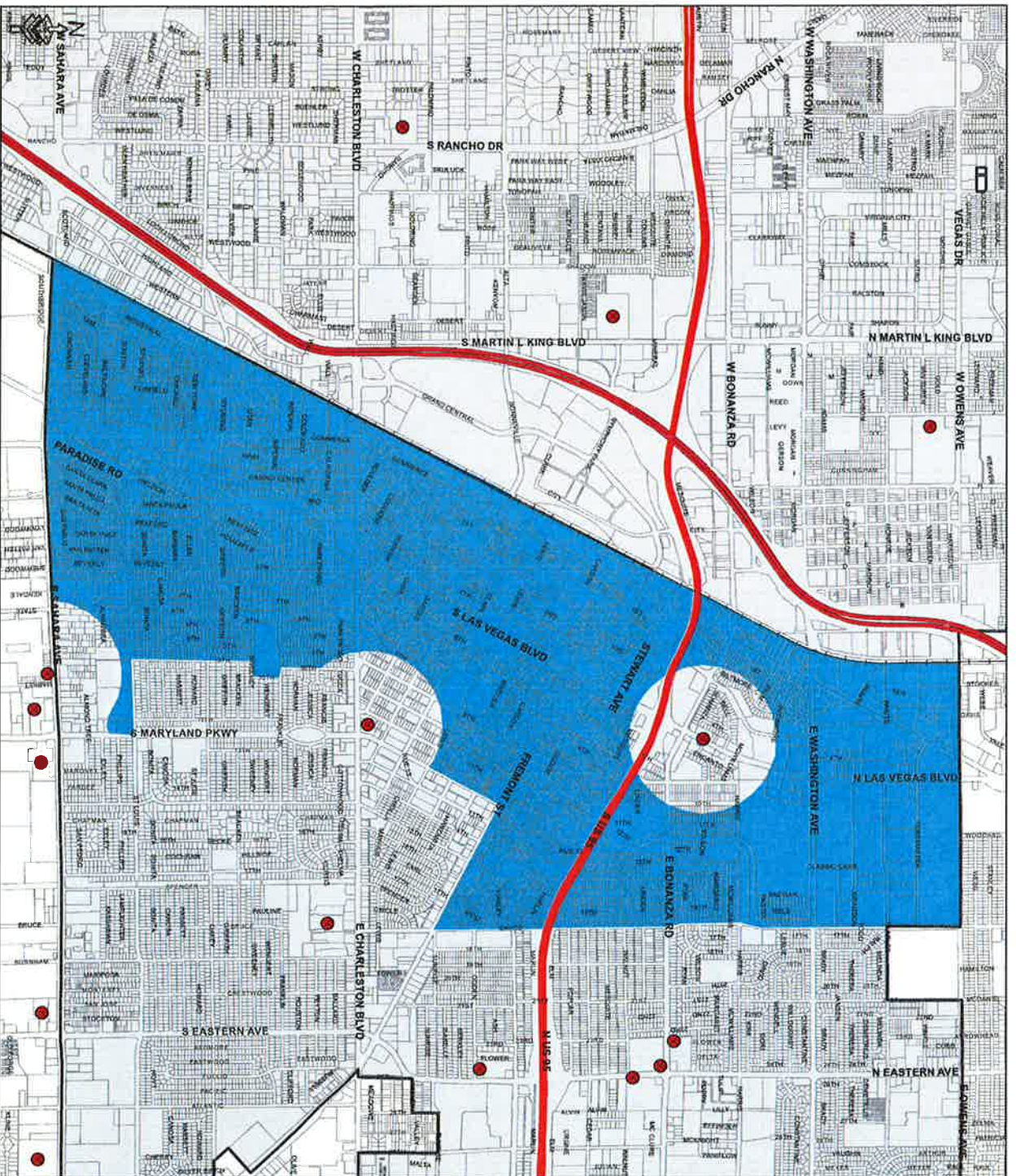


# City of Las Vegas

## Food Deserts

### Area 4 - 2025 acres

- City of Las Vegas
- Food Desert\*
- Grocery Store



\*Food Desert: An area where the distance to a supermarket/grocery store is more than 1/4 mile, the median household income is at or below 185% of the Federal Poverty Level, and over 20% of households have no vehicle available.



GIS maps are normally produced only to meet the needs of the City. Due to the complexity of this map, it is for reference only.

Geographic Information System  
 Planning & Development Dept.  
 Phone: 702-258-5301  
 Printed: April 1, 2013





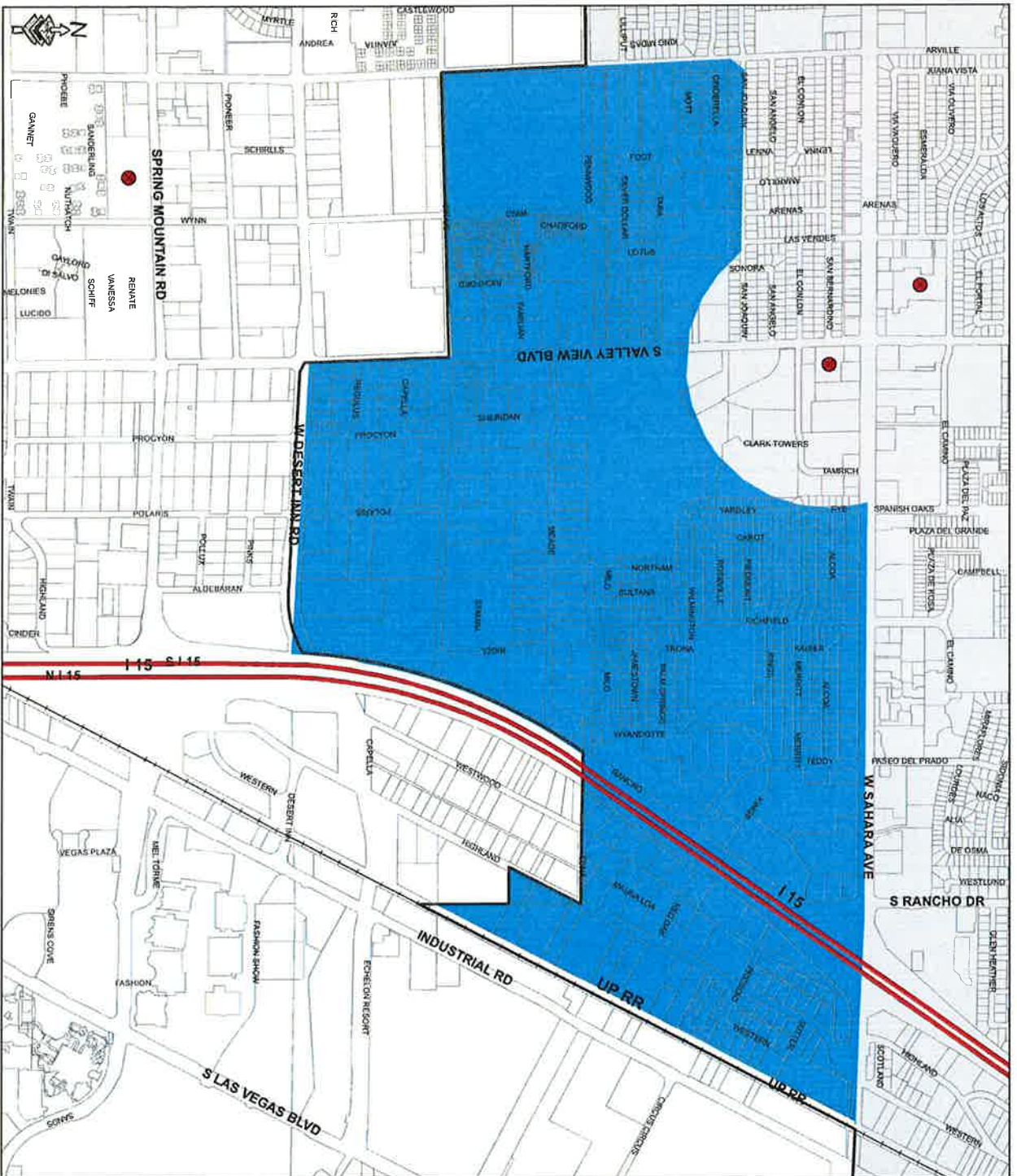
# City of Las Vegas

## Food Deserts

Area 5 - 938 acres

- City of Las Vegas
- Food Desert\*
- Grocery Store

\*Food Desert: An area where the distance to a supermarket/grocery store is more than 1/4 mile, the median household income is at or below 185% of the Federal Poverty Level, and over 20% of households have no vehicle available.



GIS maps are normally produced only to meet the needs of the City. Due to continuous development activity the site map is for reference only. Geographic Information System Planning & Development Dept. 702-228-4301 Printed: April 1, 2013

